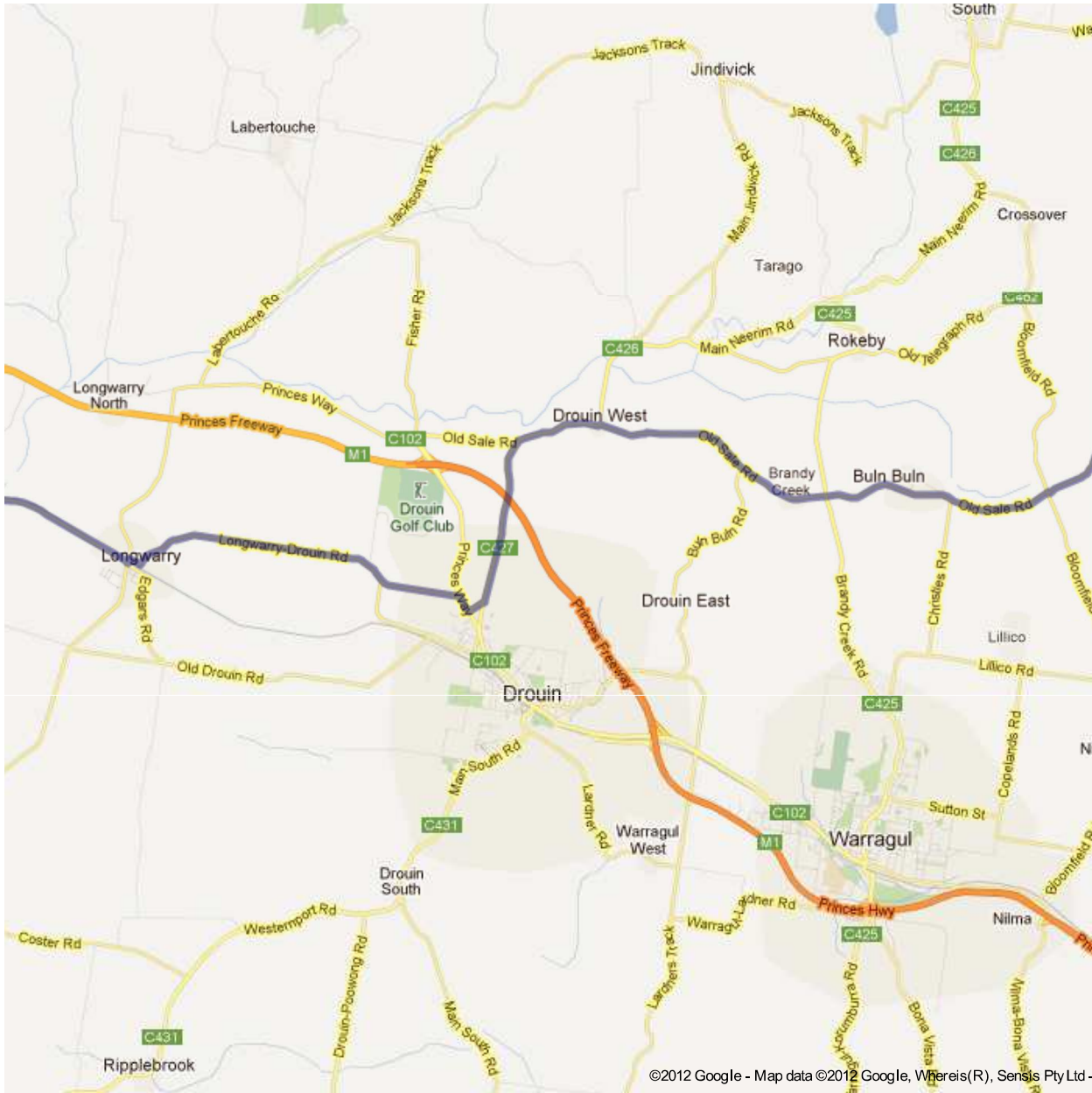































Directions to Dandenong VIC
486 km – about 6 hours 43 mins



 35 Delany Ave, Bright VIC 3741

1. Head **east** on **Great Alpine Rd/B500** towards **Hawthorn Ln** go 109 km
total 109 km
About 1 hour 32 mins
-  2. Turn right onto **Great Alpine Rd/Old Omeo Hwy/B500** go 95.8 km
total 205 km
Continue to follow Great Alpine Rd/B500
About 1 hour 10 mins
-  3. Turn right to stay on **Great Alpine Rd/B500** go 22.5 km
total 227 km
Go through 1 roundabout
About 17 mins
-  4. At the roundabout, take the **2nd** exit onto **Princes Hwy/A1** heading to **Bairnsdale** go 53.4 km
total 280 km
Continue to follow Princes Hwy
Go through 1 roundabout
About 41 mins
-  5. At the roundabout, take the **1st** exit onto **Princes Hwy/Tyers St/A1** go 2.2 km
total 283 km
Continue to follow Princes Hwy/A1
About 2 mins
-  6. Turn right onto **Stratford-Maffra Rd/C105** (signs for **Maffra**) go 16.4 km
total 299 km
Continue to follow C105
Go through 3 roundabouts
About 14 mins
-  7. At the roundabout, take the **1st** exit onto **Traralgon-Maffra Rd/C105** go 3.3 km
total 302 km
About 3 mins
-  8. Turn right to stay on **Traralgon-Maffra Rd/C105** go 9.0 km
total 311 km
Continue to follow C105
About 8 mins
-  9. At the roundabout, take the **1st** exit onto **Davis St/C105** go 5.7 km
total 317 km
Continue to follow C105
About 5 mins
-  10. At the roundabout, take the **4th** exit onto **Traralgon-Maffra Rd/C105** go 26.8 km
total 344 km
About 21 mins
-  11. Turn right onto **Glengarry-Tyers Rd/C103** (signs for **Tyers/Walhalla**) go 18.6 km
total 362 km
Continue to follow C103
About 13 mins
12. Continue onto **North Rd** go 2.0 km
total 364 km
About 2 mins
13. Continue onto **Purvis Rd** go 8.0 km
total 372 km
About 5 mins
-  14. Turn left onto **Moe-Walhalla Rd/C466** go 3.0 km
total 375 km
About 4 mins
-  15. Turn right towards **Old Sale Rd** go 1.0 km
total 377 km
About 2 mins

-  23. Turn left onto **Main Neerim Rd/C426**
Continue to follow Main Neerim Rd
About 6 mins go 4.9 km
total 421 km
-  24. At the roundabout, take the **3rd** exit onto **Waddell Rd**
About 1 min go 400 m
total 421 km
-  25. Turn right onto **Princes Way/C102** go 66 m
total 421 km
-  26. Take the 1st left on to **Longwarry-Drouin Rd** go 26 m
total 421 km
-  27. Turn right to stay on **Longwarry-Drouin Rd**
About 1 min go 1.3 km
total 423 km
28. Continue onto **Wellwood Rd** go 500 m
total 423 km
29. Continue onto **Longwarry-Drouin Rd**
About 3 mins go 3.9 km
total 427 km
30. Continue onto **Drouin Rd**
About 1 min go 1.2 km
total 428 km
-  31. Turn right onto **Mackay St** go 250 m
total 429 km
-  32. **Mackay St** turns slightly left and becomes **Drouin Rd** go 82 m
total 429 km
-  33. Turn right onto **Nar Nar Goon-Longwarry Rd**
About 16 mins go 17.9 km
total 447 km
-  34. Turn right onto **Koo Wee Rup-Nar Nar Goon Rd North/Main St** go 54 m
total 447 km
35. Continue onto **Nar Nar Goon Rd**
About 1 min go 650 m
total 447 km
-  36. At the roundabout, take the **1st** exit onto **Princes Hwy**
About 1 min go 850 m
total 448 km
-  37. At the roundabout, take the **1st** exit onto the **M1/Princes Freeway** ramp to **Melbourne**
About 1 min go 550 m
total 449 km
38. Merge onto **Princes Freeway/M1**
Continue to follow M1
About 22 mins go 33.2 km
total 482 km
-  39. Take the **Heatherton Rd/State Route 14** exit go 400 m
total 482 km
-  40. Turn left onto **Heatherton Rd/State Route 14**
About 1 min go 1.1 km
total 483 km
-  41. Turn left onto **Stud Rd/State Route 9**
Continue to follow State Route 9 go 2.2 km
total 486 km